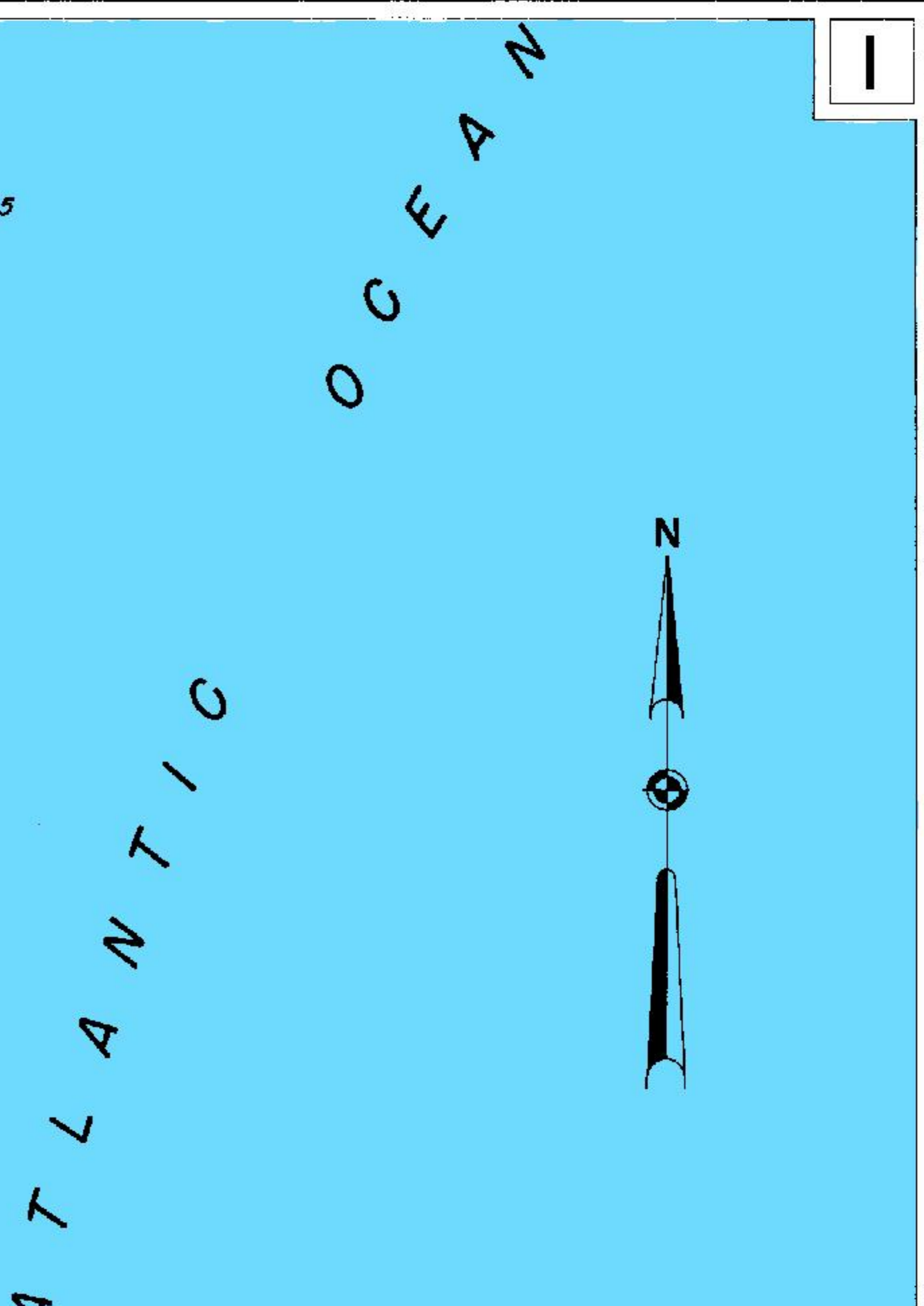
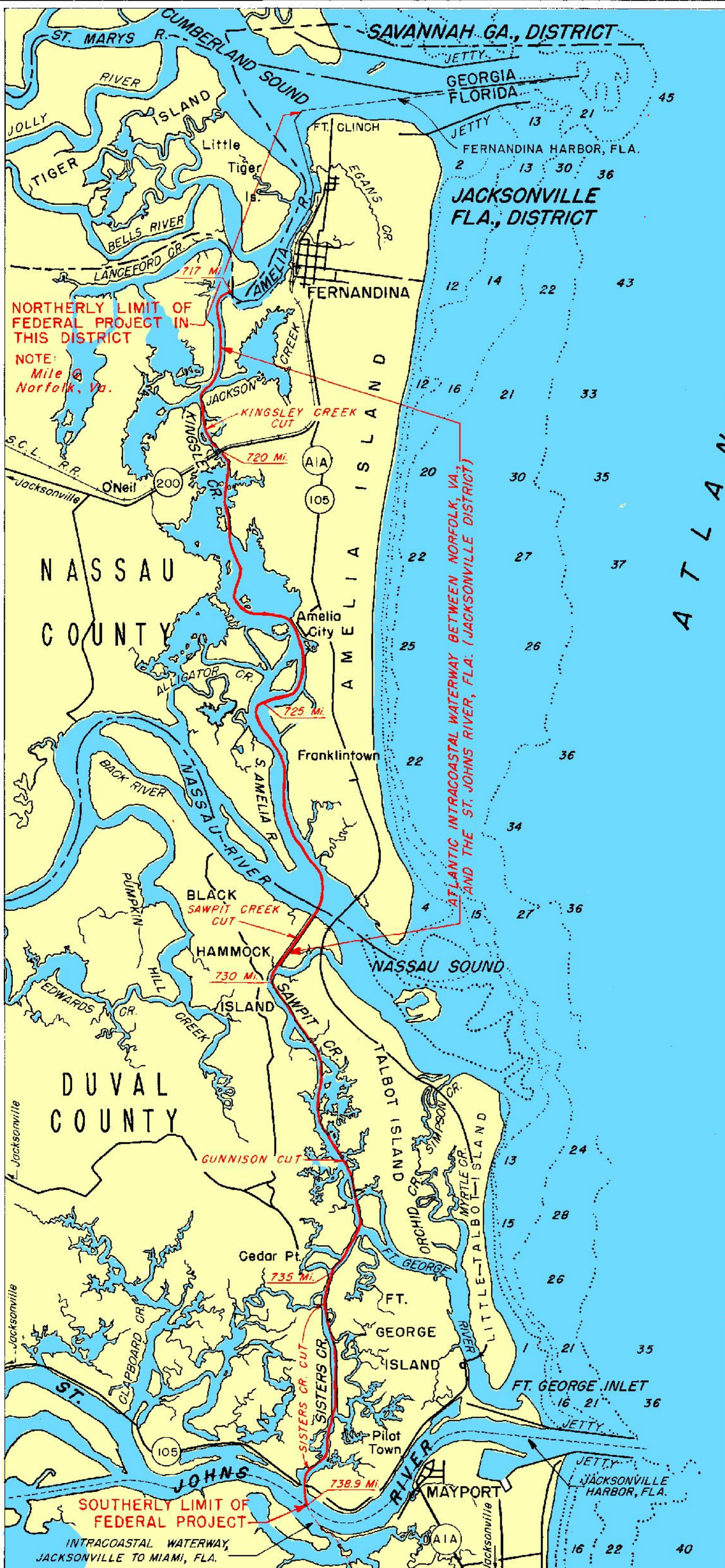


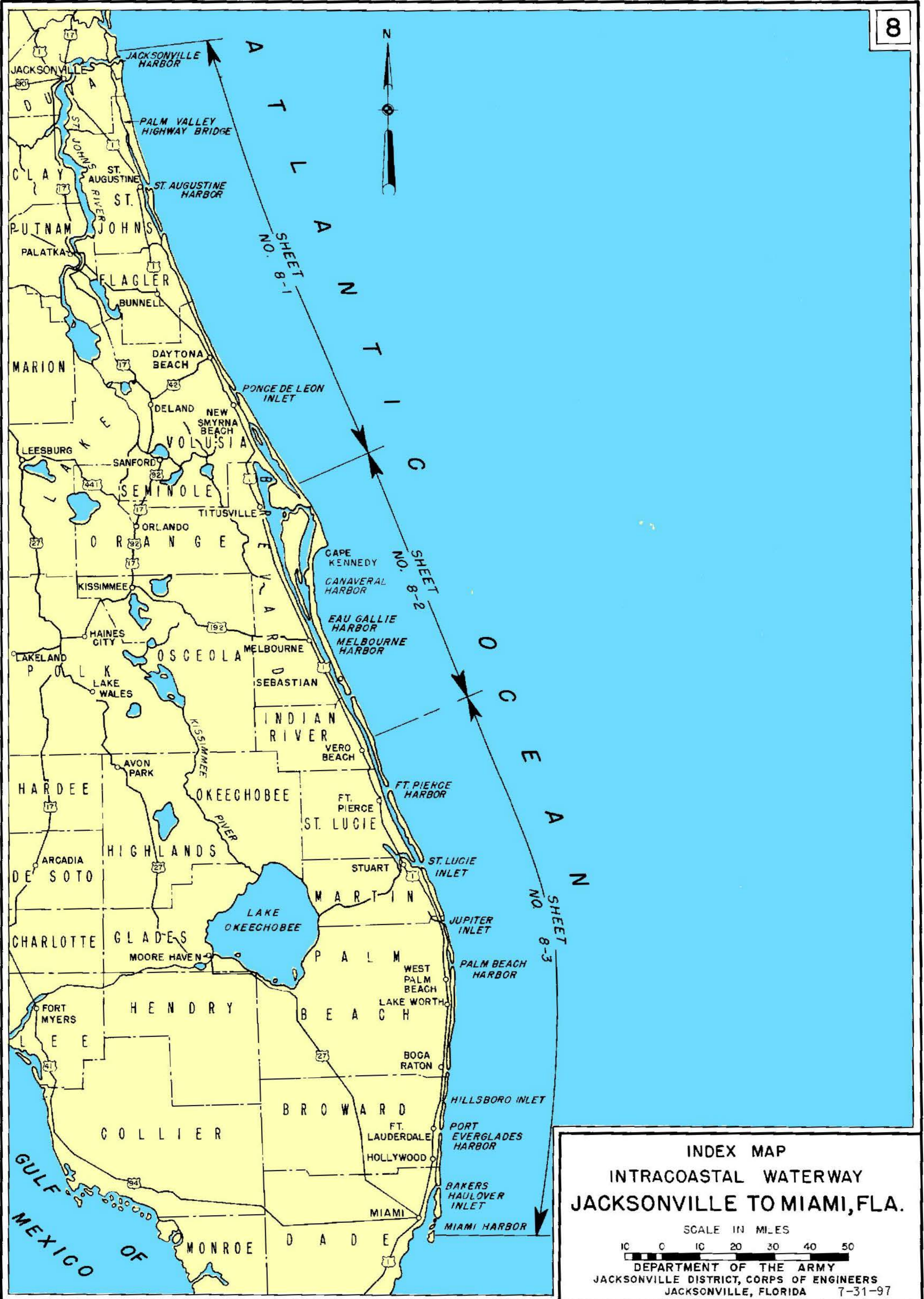
I



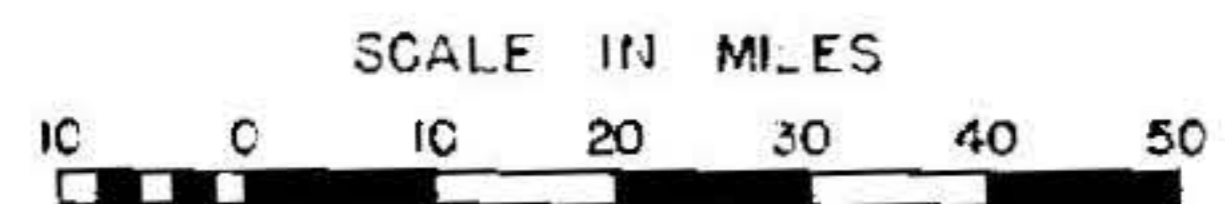
**ATLANTIC INTRACOASTAL WATERWAY BETWEEN NORFOLK, VA., AND THE ST. JOHNS RIVER, FLA. (JACKSONVILLE DISTRICT)**

SCALE IN MILES

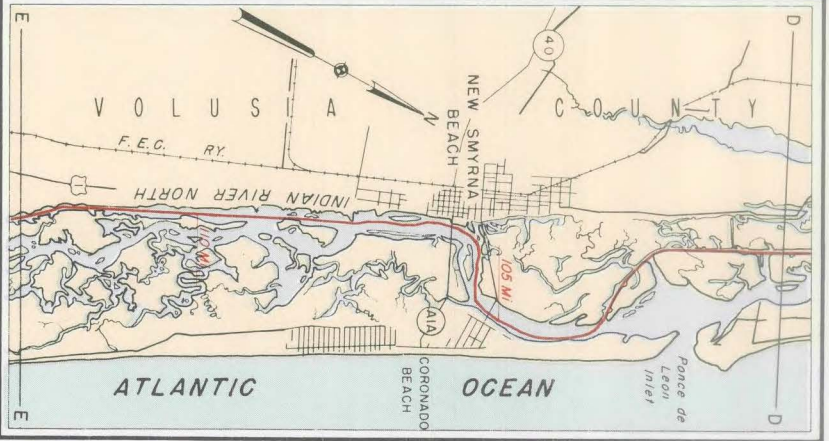
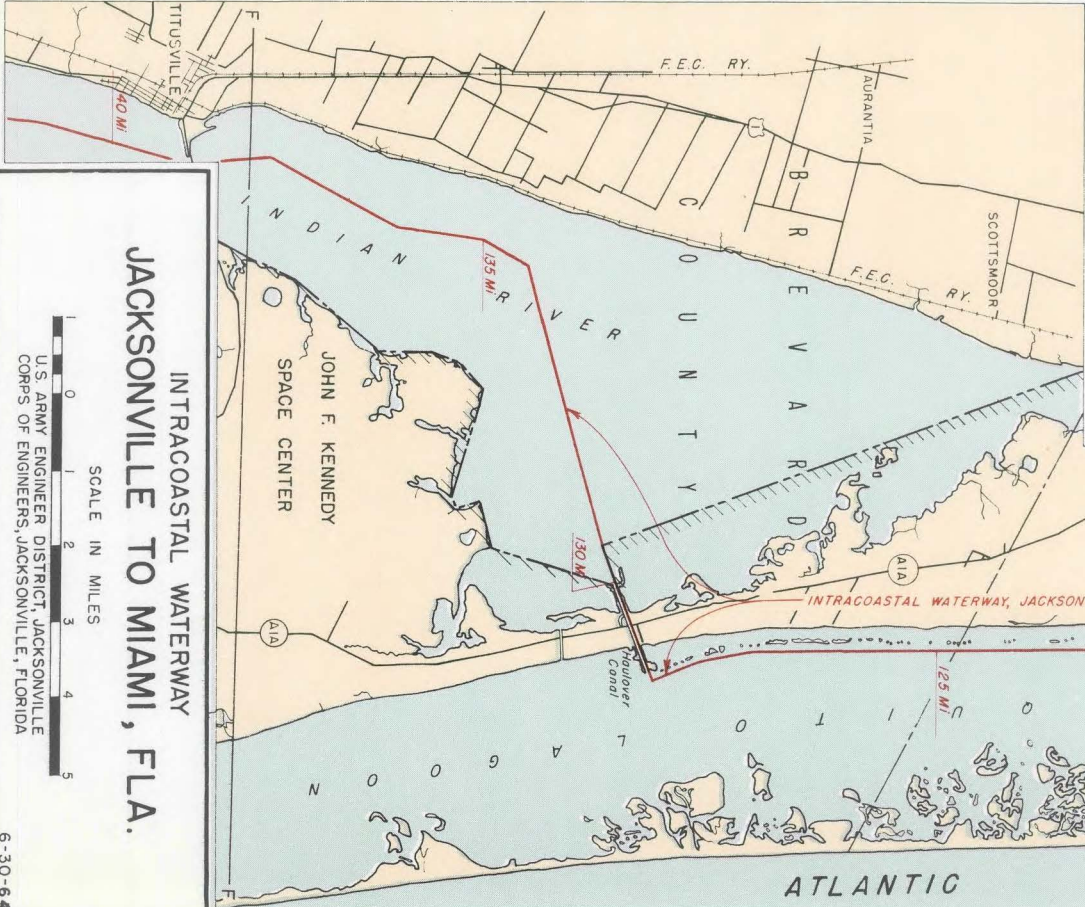
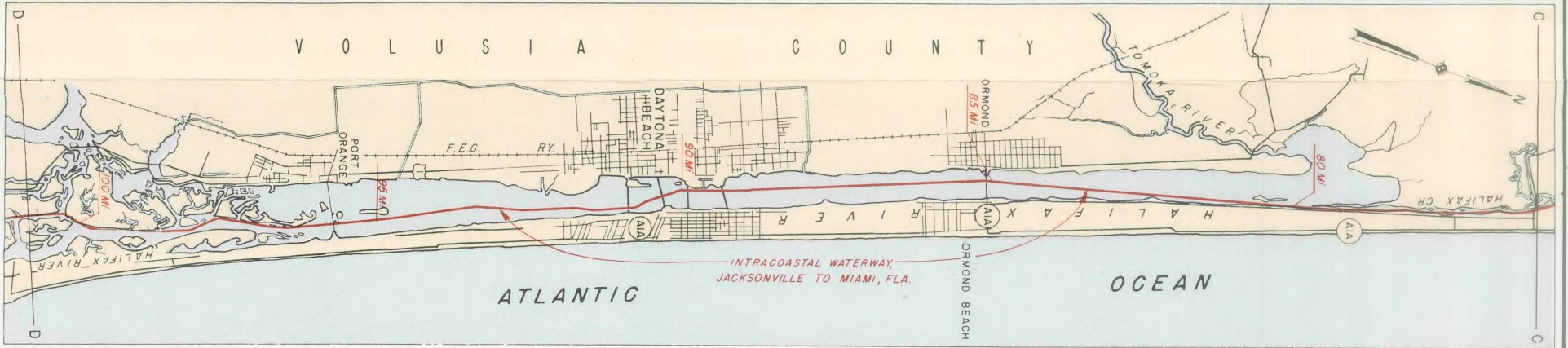
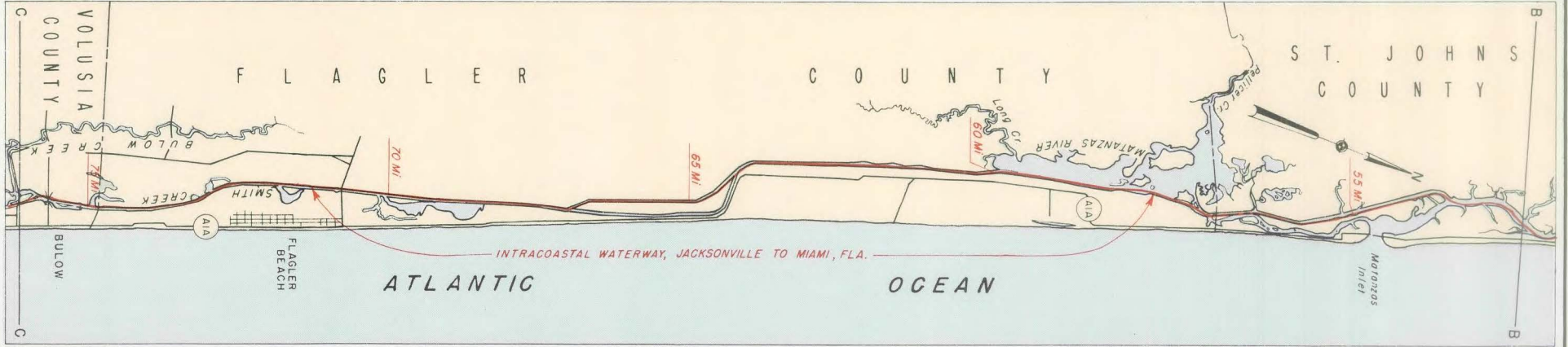
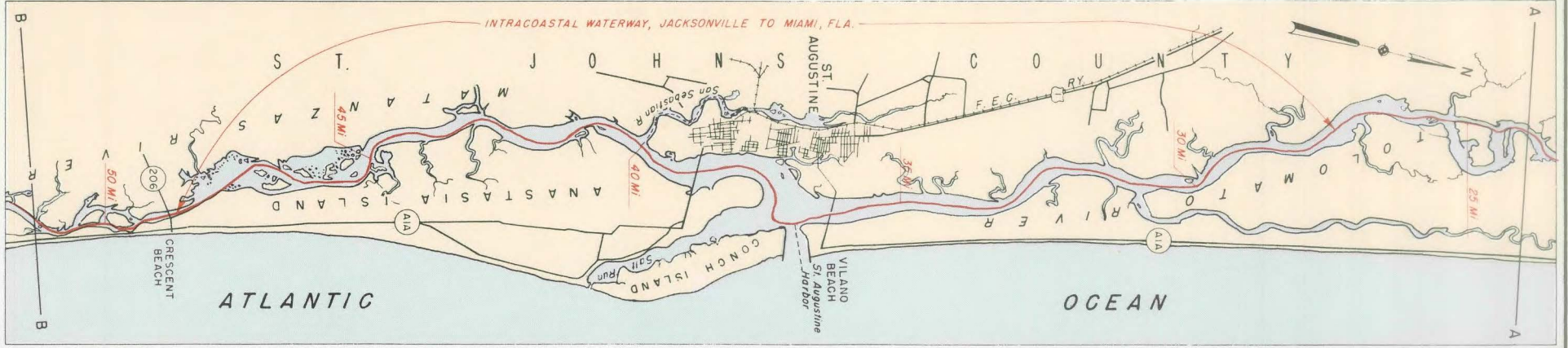
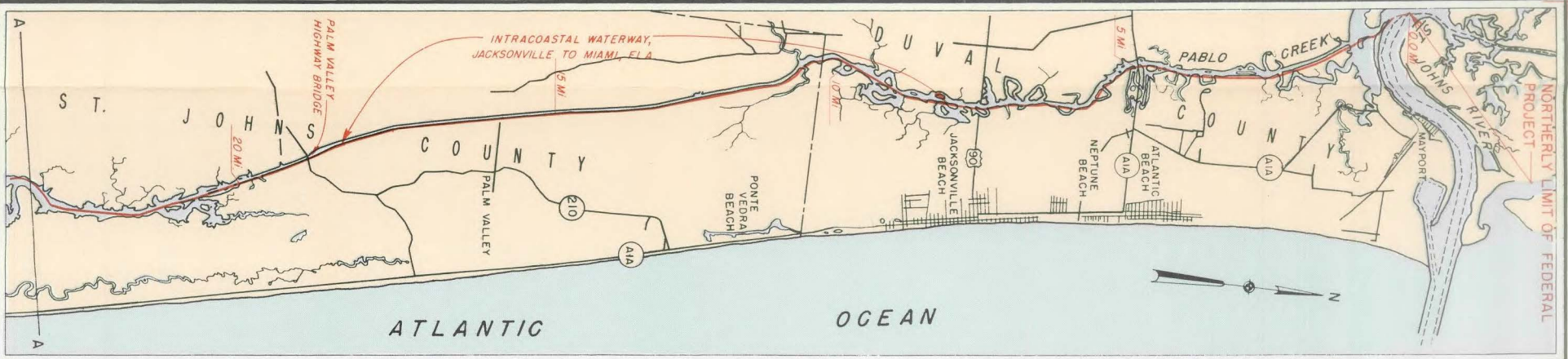
DEPARTMENT OF THE ARMY  
JACKSONVILLE DISTRICT, CORPS OF ENGINEERS  
JACKSONVILLE, FLORIDA 7-22-97



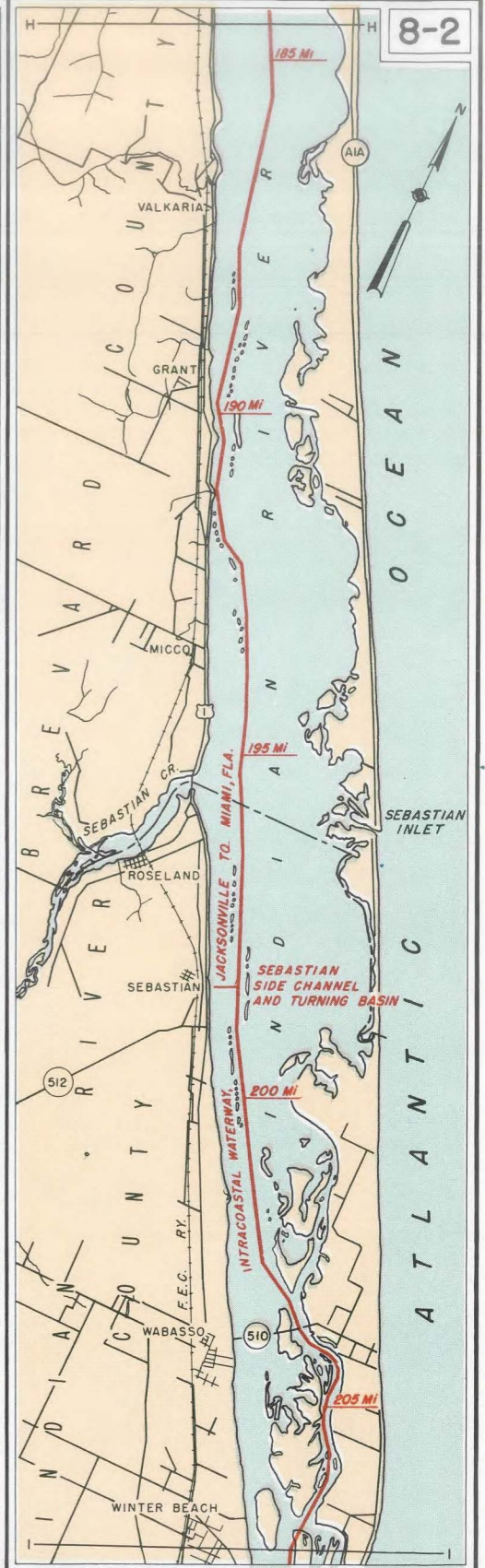
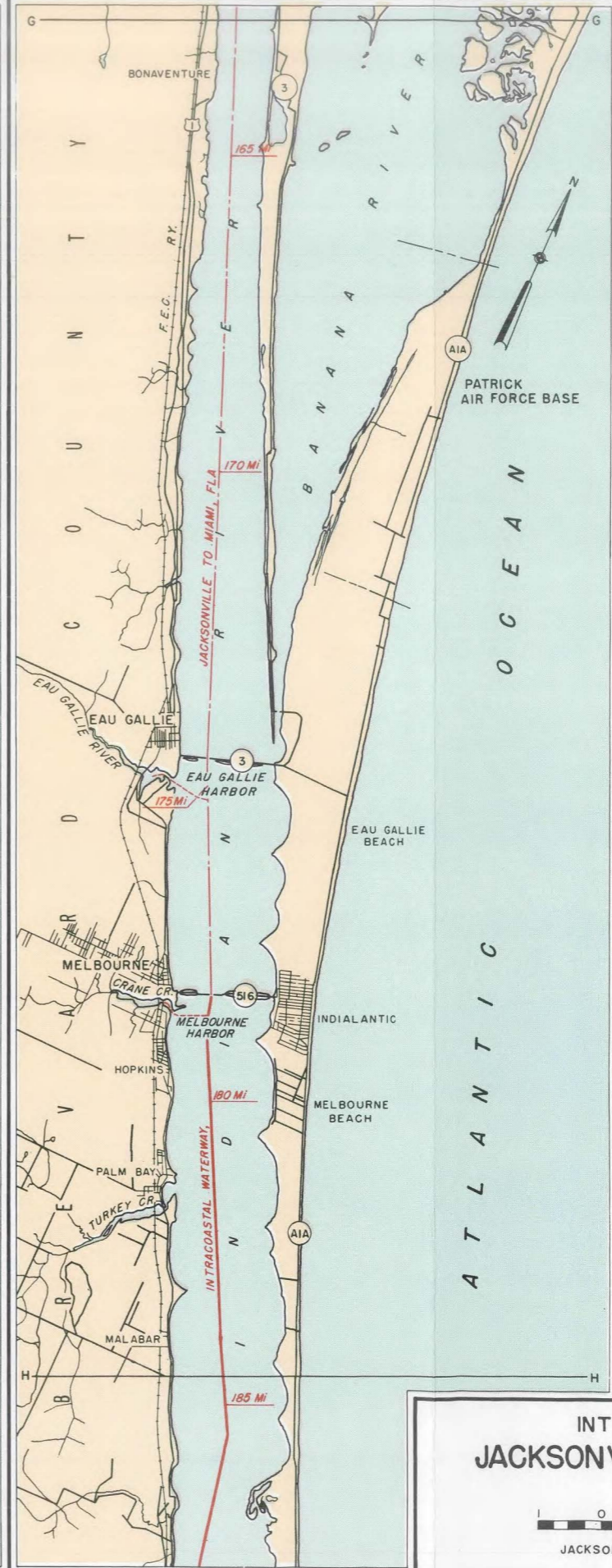
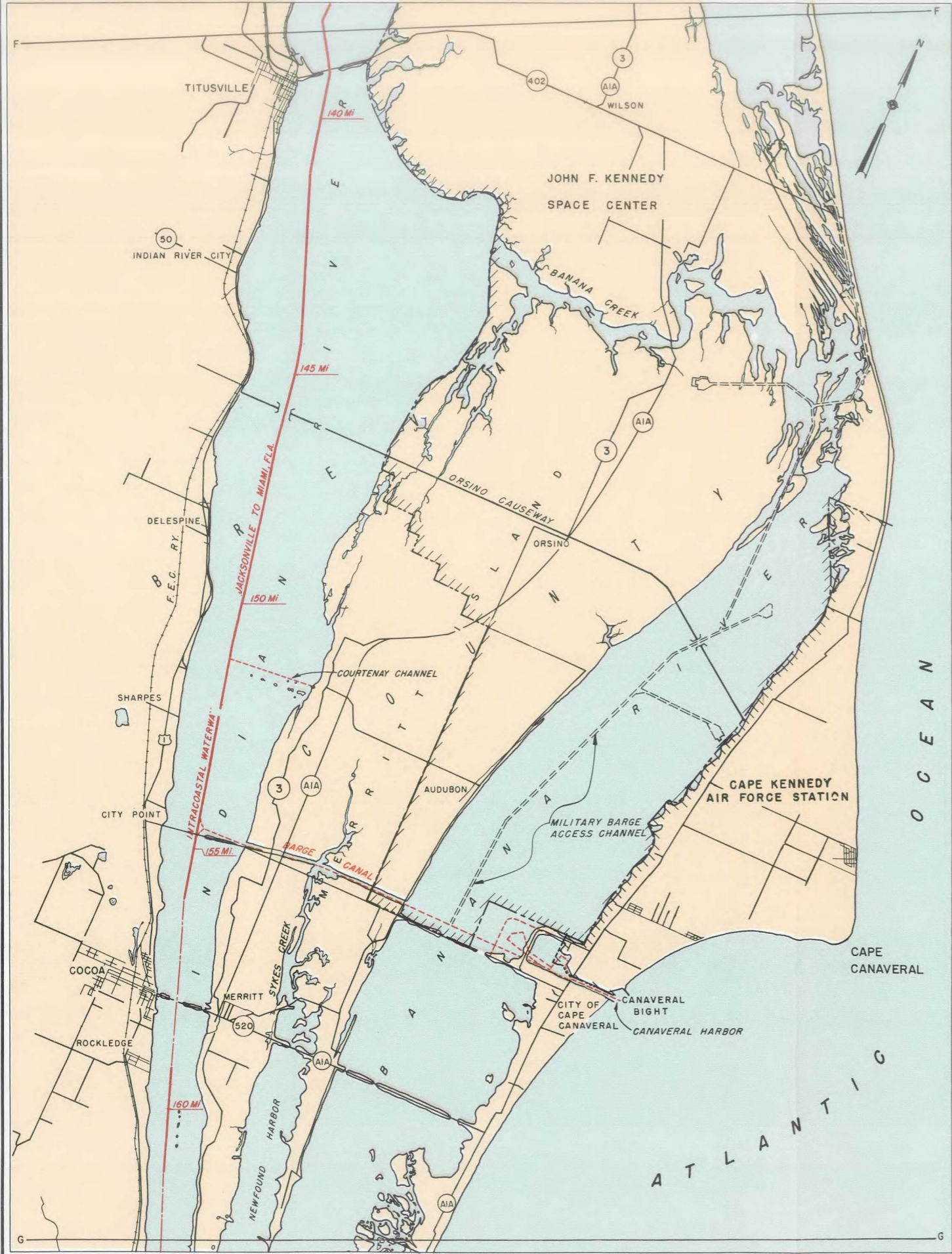
**INDEX MAP  
INTRACOASTAL WATERWAY  
JACKSONVILLE TO MIAMI, FLA.**



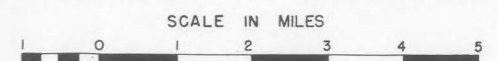
DEPARTMENT OF THE ARMY  
JACKSONVILLE DISTRICT, CORPS OF ENGINEERS  
JACKSONVILLE, FLORIDA 7-31-97



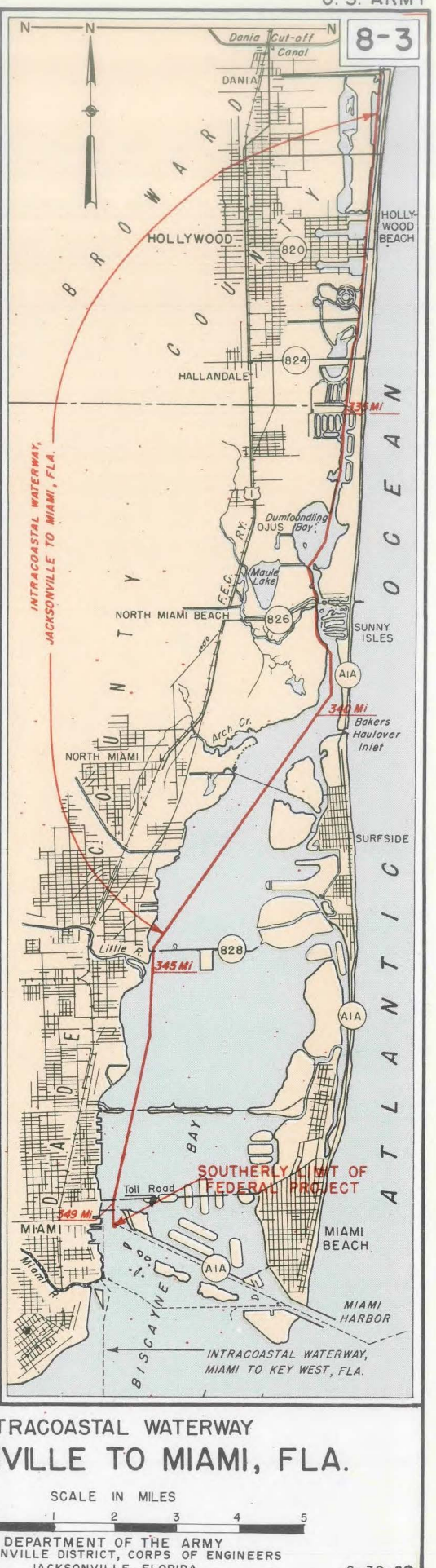
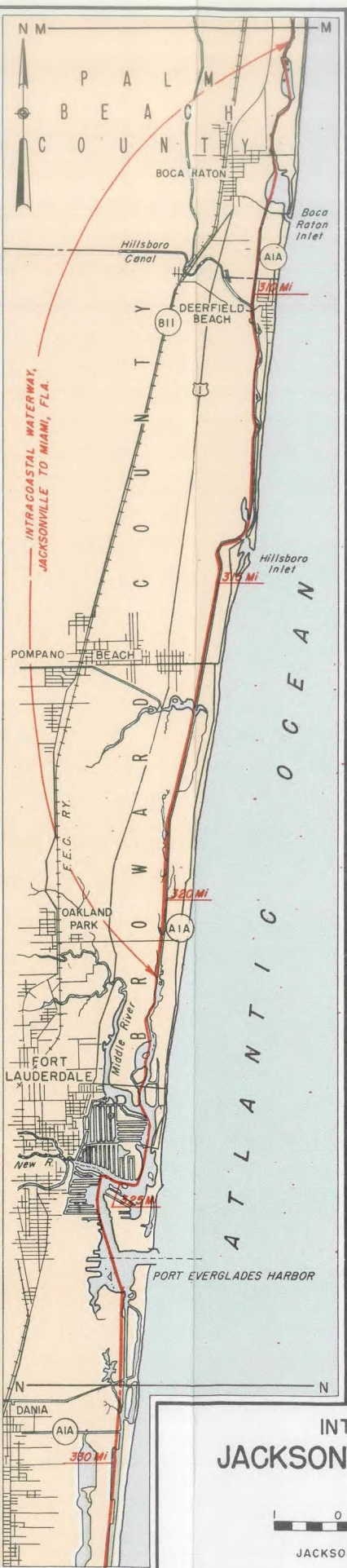
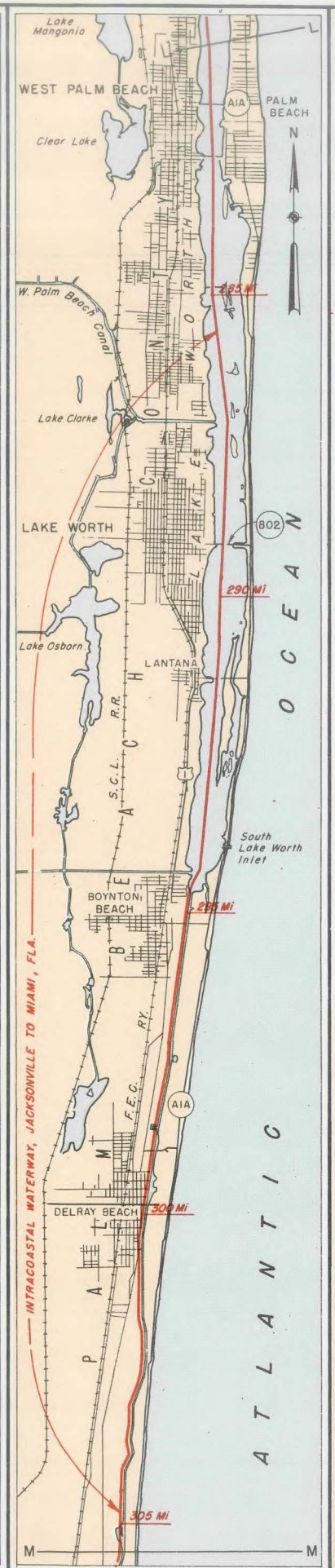
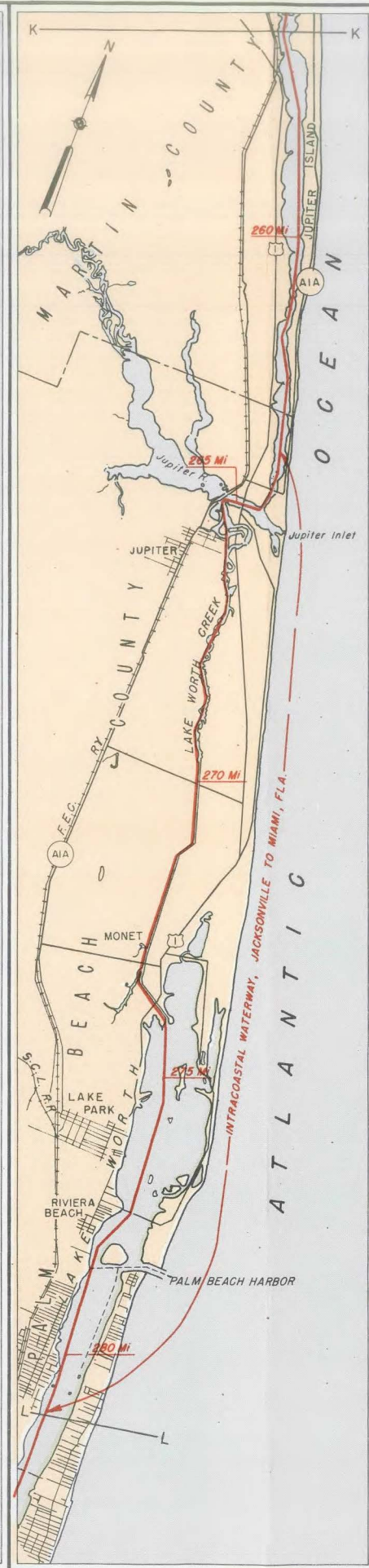
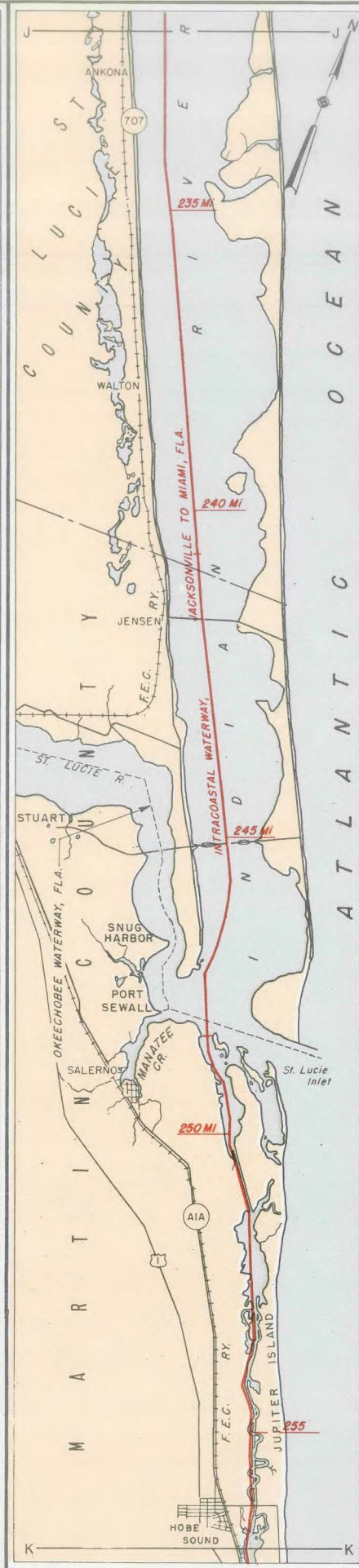
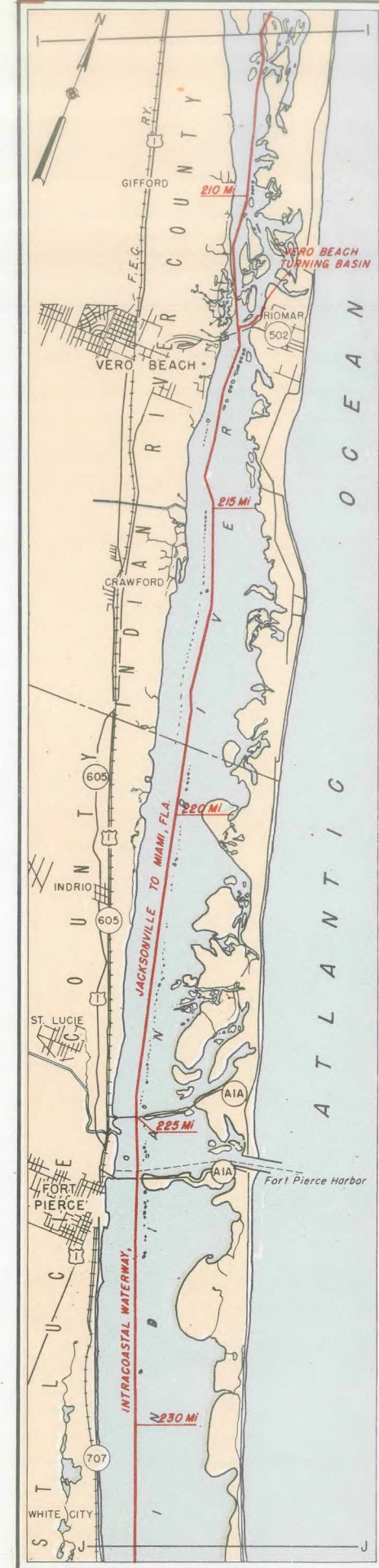
**JACKSONVILLE TO MIAMI, FLA.**  
 INTRACOASTAL WATERWAY  
 SCALE IN MILES  
 U.S. ARMY ENGINEER DISTRICT, JACKSONVILLE  
 CORPS OF ENGINEERS, JACKSONVILLE, FLORIDA




**INTRACOASTAL WATERWAY  
JACKSONVILLE TO MIAMI, FLA.**



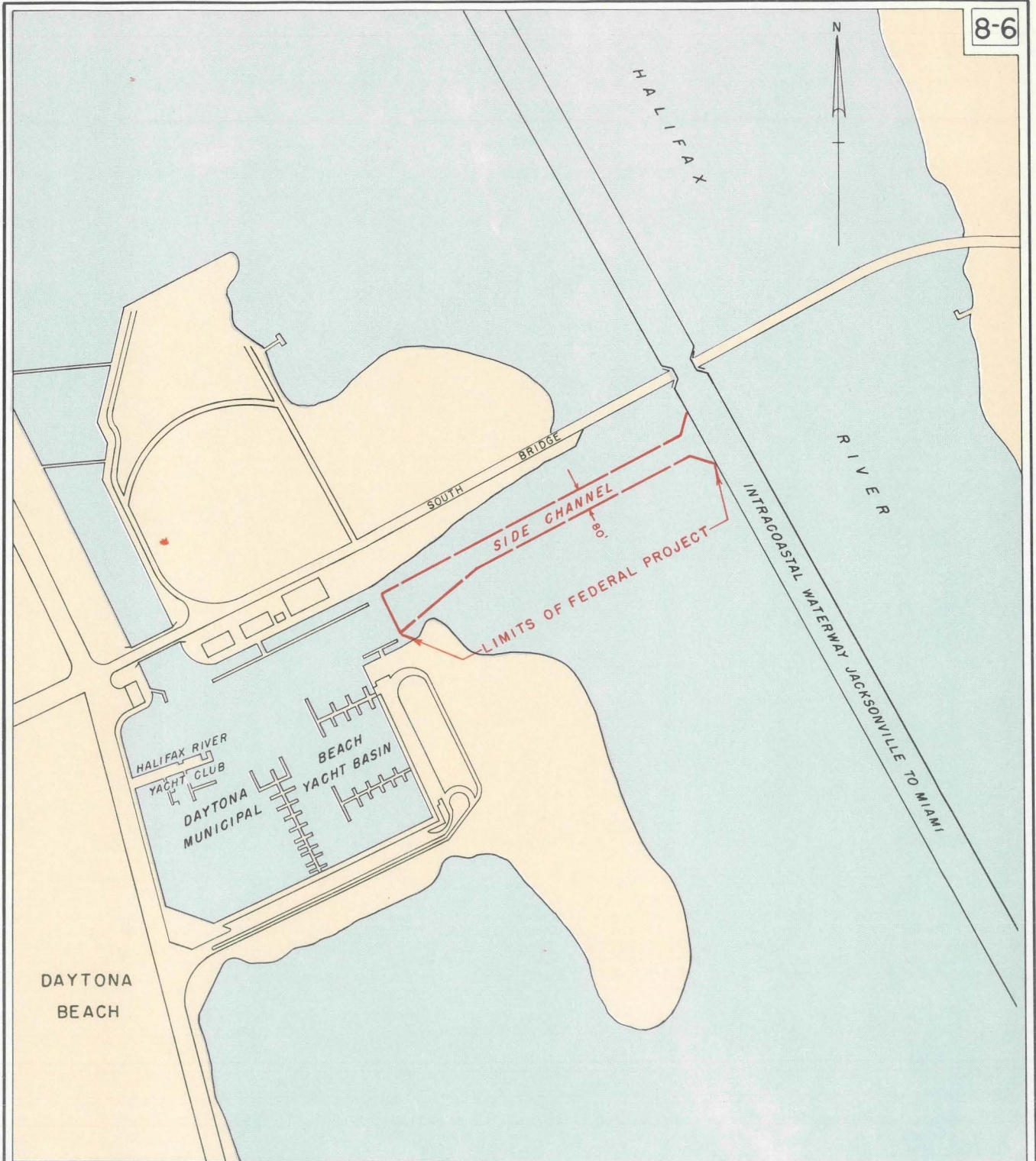
DEPARTMENT OF THE ARMY  
JACKSONVILLE DISTRICT, CORPS OF ENGINEERS  
JACKSONVILLE, FLORIDA



**INTRACOASTAL WATERWAY  
JACKSONVILLE TO MIAMI, FLA.**



DEPARTMENT OF THE ARMY  
JACKSONVILLE DISTRICT, CORPS OF ENGINEERS  
JACKSONVILLE, FLORIDA



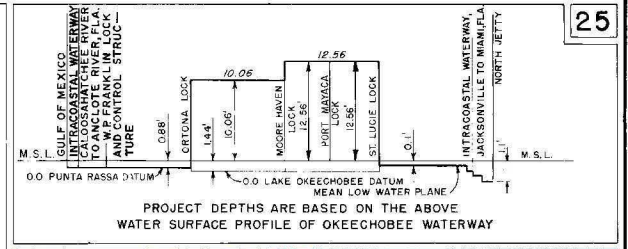
**PROJECT:** This improvement forms a part of the project for improving the Intracoastal Waterway, Jacksonville to Miami, Florida, and consists of a side channel 8 feet deep and 80 feet wide from the Waterway to the Municipal Yacht Basin. Length of project is about 1,267 feet.

**MEAN TIDAL RANGE:** 0.5 foot.

INTRACOASTAL WATERWAY,  
 JACKSONVILLE TO MIAMI, FLA.  
**SIDE CHANNEL**  
 DAYTONA BEACH, FLA.

SCALE IN FEET  
 200 0 200 400 600

DEPARTMENT OF THE ARMY  
 JACKSONVILLE DISTRICT, CORPS OF ENGINEERS  
 JACKSONVILLE, FLORIDA



**OKEECHOBEE WATERWAY, FLA.**  
 SCALE IN MILES  
 5 4 3 2 1 0 5 10 15  
 DEPARTMENT OF THE ARMY  
 JACKSONVILLE DISTRICT, CORPS OF ENGINEERS  
 JACKSONVILLE, FLORIDA 7-23-97